

Selected Senegal Maps

A Table of Images from Digitized Sources

prepared for

Dr. Fallou Ngom


by. Dr. T. C. Weiskel, © 2022

Research Affiliate





[B.U. African Studies Center](#)

(Draft version, September 2022)



A digital handlist of related images for collective reference in support of a group “Map Chat”

Image from Source	Date	Title	Description	Notes:
Afriterra				
	1570	[Carta Atlantica]		Manuscript Bastian Sebastao Lopez [Lopes] Source Daniel Crouch, The Afriterra Library has preserved this rare original signed and dated Portuguese manuscript portolan chart made on vellum; eastern fragment including Western Europe, and North-West Africa coast; B. Lopez died in 1596; [see Getty-image for British Museum sample d. 1558]




Dr. Fallou Ngom (T.C. Weiskel) Table Listing of Selected Senegal Maps

	<p>1700 <i>(estimated)</i></p>	<p>[upper half] The Prospect of the Island of Goeree & of the Fort Vermandois alias St. Michael as seen from the Road W. & E. off the Forge at half Gunshot distance.; [lower half title] A Plan of the Island Goeree in Nigritia</p>		<p>Awnsham and John Churchill</p>
	<p>1670</p>	<p>Ft Nassou Binnen Oranje Goeree</p>		<p>Olfert (Olivier) Dapper</p>
	<p>1700 <i>(estimated)</i></p>	<p>[upper half] The Prospect of the Island of Goeree & of the Fort Vermandois alias St. Michael as seen from the Road W. & E. off the Forge at half Gunshot distance.; [lower half title] A Plan of the Island Goeree in Nigritia</p>		<p>Awnsham and John Churchill</p>
	<p>1748</p>			<p>This German edition of Bellin's map of Goree which was first engraved by Jan van Schley is the engraver of the maps (by J.N. Bellin) and views in the Dutch edition of A.F. Preost d' Exile's 'Histoire General des Voyages'. A plan of the island of Goree off the coast of Guinea. From here the slaves were shipped to the Americas; Originally published in Abbe Prevost's "Histoire generale des voyages." (1746 -1789), with maps and plans by the</p>

Dr. Fallou Ngom (T.C. Weiskel) Table Listing of Selected Senegal Maps

				<p>great cartographer Jacques-Nicolas Bellin, this a German edition from "Allgemeine Historie der Reisen." published in 1748.</p> <p>=====</p> <p>Cartographer: Jacques Nicolas Bellin Engraver: Johann Joachim Schwabe Publisher: Other Contributors: Abbe Antoine Francois Prevost d'Exiles Jacob van der Schley</p>
	1750 [estimated]	A Description of the Island of Goree.		<p>Cartographer: Thomas Jefferys Engraver: Publisher: Thomas Jefferys</p>
	1759	[Untitled Goree Bay and island]		<p>Cartographer: Thomas Kitchin Engraver: Publisher: The London Magazine</p>

Dr. Fallou Ngom (T.C. Weiskel) Table Listing of Selected Senegal Maps

	1759	A Plan of the Island and Fortifications of Goree, on the Coast of Africa		Cartographer: Jacques Nicolas Bellin Thomas Kitchin Engraver: Publisher: The London Magazine
	1763	Plan of the Island of Goree		Cartographer: Jacques Nicolas Bellin Engraver: Isaac Basire Jacob van der Schley Publisher: Abbe Antoine Francois Prevost d'Exiles
	1671	Nieuwe Paskaert, Van de Kust van GENEHOA Medeeen gedeelte van Gambia, beginnende and C. Blanco tot C. Verde, Met al Syn diep ten ende droogten dusver Naeukeurig op gestelt Met Prevelegie voor15 jaer		Cartographer: Johannes Van Keulen, Sr.

Dr. Fallou Ngom (T.C. Weiskel) Table Listing of Selected Senegal Maps



	1749	<p>Afrique Publiee sous les auspices De Monseigneur Le Duc D'Orleans Premier Prince Du Sang</p>		Jean Baptiste Bourguignon D'Anville
	1811	<p>Charte von BAMBUK nach Compagnons Zeichnung und mit Dessen Reiseroute mit Zuzichung seiner und anderer Berichte</p>		

Image from Source	Date	Title	Description	Notes:
-------------------	------	-------	-------------	--------

Dr. Fallou Ngom (T.C. Weiskel) Table Listing of Selected Senegal Maps







	1802	<p>Carte de la Cote Occidentale D'Afrique Depuis le Cap Barbas jusqu'au Cap Tagrin dressee k'apres les Memoires de La Jaille, ancien Officier de Marine, charge par le Gouvernement de visiter cette partie de la Cote en 1784 et 1785 Par Lapie, Ingenieur Geophe attache au Depot Genal de la Guerre, An X (1802)</p>	<p>From Book, 'Voyage au Senegal,'</p>	
	1810	<p>Afrique Occidentale Montrant les Voyages de Mungo Park</p>		

Image from Source	Date	Title	Description	Notes:
	1858	<p>Map of the West Coast of Africa Comprising Guinea, and the British Possessions at Sierra Leone, on the Gambia, and the Gold Coast, Together with the Countries Within the Courses of the Rivers Senegal, Gambia, &</p>		

Dr. Fallou Ngom (T.C. Weiskel) Table Listing of Selected Senegal Maps

		Kowora, Compiled from Official documents, by John Arrowmith, 1858		
	1895	Carte du Sahara et du Nord-Ouest De L'Afrique de la Mediterranee au Senegal et au Lac Tchad		
	1903	Marocco Algeria & Tunis with parts of Senegal and the Military Territories of the Western Sudan		

Stanford				
Image from Source	Date	Title	Description	Notes:
	1842	Map of the west coast of Africa, with relief shown by hachures./ Plate 53 from: The London atlas of universal geography, exhibiting the physical & political divisions of the various countries of the world, constructed from original materials.		

Dr. Fallou Ngom (T.C. Weiskel) Table Listing of Selected Senegal Maps

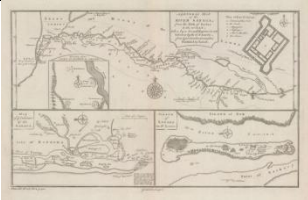



		London : J. Arrowsmith, 1842-[1850].		
	c. 1750	A general map of the River Sanaga or Senegal from the Falls of Govina to the Ocean; taken by a French engineer in 1718, & drawn by the Sr. d'Anville, from ye particular draughts publish'd by Labat		



Image from Source	Date	Title	Description	Notes:
	1789	The Western Coast of Africa; from Cape Blanco to Cape Virga, Exhibiting Senegambia Proper [Note: "This map is copied from an original drawn by Mons. d'Anville at the expense of the French East India Company and published at Paris in 1751. But since the Peace of 1762 that Map has been suppressed. The Country through which the R. Senegal runs has been improved & corrected		

Dr. Fallou Ngom (T.C. Weiskel) Table Listing of Selected Senegal Maps

		from a large & curious survey of the river found in the fort of Senegal"; Prime meridian through Ferro Island.]		

Library of Congress:				
Image from Source	Date	Title	Description	Notes:
	[1764]	Cours de la Riviere de Sanaga ou Senegal : depuis son embouchure jusqu'à l'Isle de Bilbas levé par un ingénieur françois en 1718 ; and Suite du cours de la Riviere de Senegal depuis l'isle de Bilbas, jusqu'au sault du Rocher de Govina.	From: Le petit atlas maritime : recueil de cartes et plans des quatre parties du monde, "Tome III No. 96."	
	[1674?]	Janssonius Heirs, Genehoa, Jaloffi, et Sierraliones regna.		

Dr. Fallou Ngom (T.C. Weiskel) Table Listing of Selected Senegal Maps

	1743	Gvinea propria, nec non Nigritiæ vel Terræ Nigrorvm maxima pars : geographis hodiernis dicta utraq[ue] Æthiopia inferior, & hujus quidem pars australis Copy		
Northwestern Library - Herskovitz Library				
Image from Source	Date	Title	Description	Notes:
	1730	Carte de l'Afrique françoise ou du Senegal : dressée sur un grand nombre de cartes manuscrites et d'itinéraires rectifiés par diverses observations	L'Isle, Guillaume de, 1675-1726	

Other online digital map resources include:

- [New York Public Library](#)
- [University of Illinois Library - Digital Collections](#)
- [Yale - Digital Collections](#)
- [UT Library Online Perry-Castañeda Map Collection – Africa](#)

Related historical works for reference include:

Dr. Fallou Ngom (T.C. Weiskel) Table Listing of Selected Senegal Maps

- [Senegambia and the Atlantic Slave Trade \(African Studies\): Boubacar Barry](#)
- ["Production and Reproduction of Warrior States: Segu Bambara and Segu Tokolor, c. 1712-1890"](#)
- [Beyond Timbuktu: An Intellectual History of Muslim West Africa](#)
- [The Walking Qur'an: Islamic Education, Embodied Knowledge, and History in West Africa \(Islamic Civilization and Muslim Networks\)](#)
- ["Identity in the Shadow of Slavery," Paul Lovejoy, 2000, Continuum Publishers](#)